



1:7,500






### Golf Course

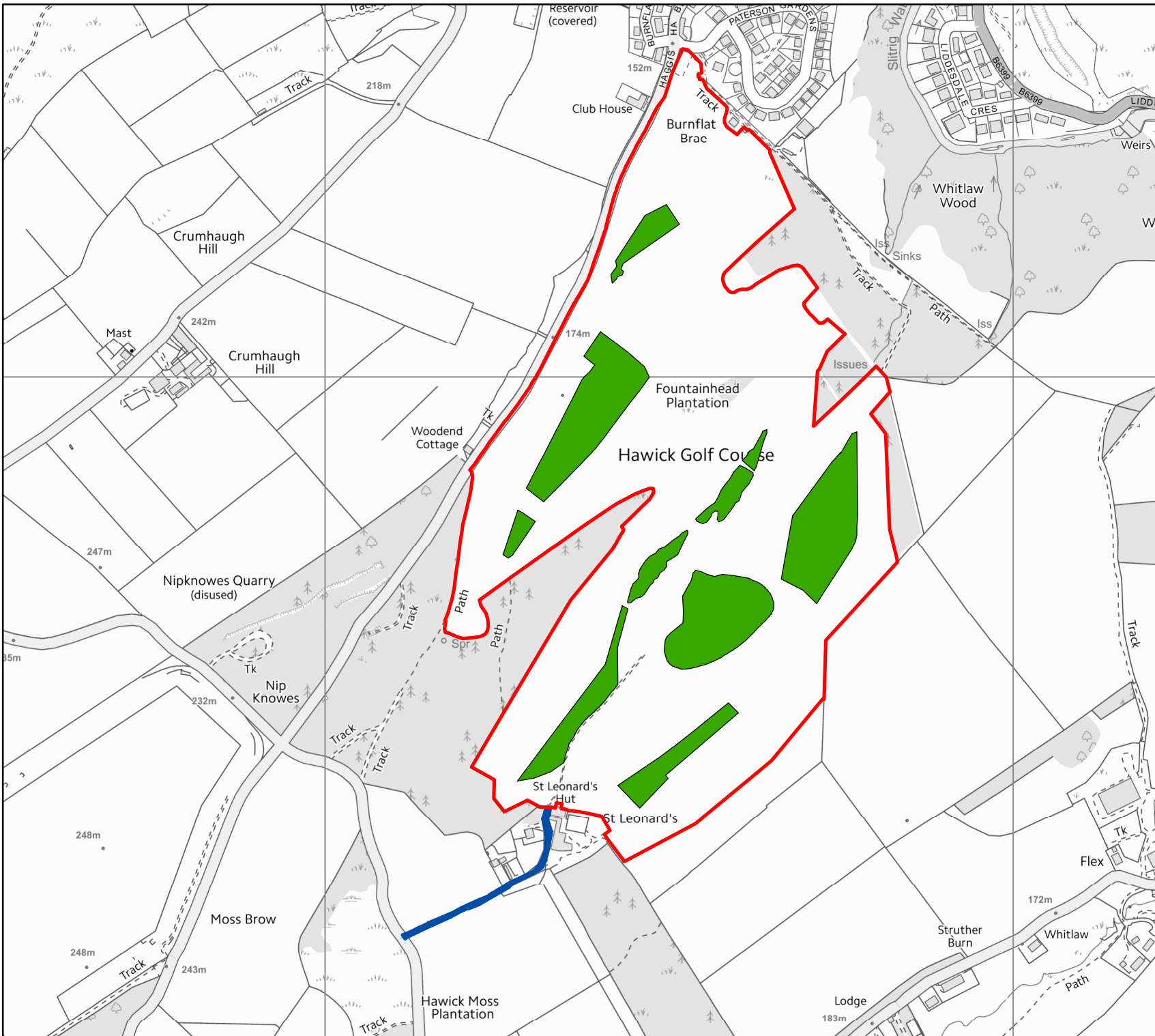
### Vertish Hill Hawick

**Area: 35.25 ha. o.t.**

**UPRN: HW066/02**

### Legend

-  Extents of Golf Course
-  Right of Access
-  Hawick Burgh Woodlands



This map has been prepared by  
 Estate Management  
 Commercial Services  
 Crown Copyright all rights reserved.  
 Scottish Borders Council, Licence  
 100023423, 2020.